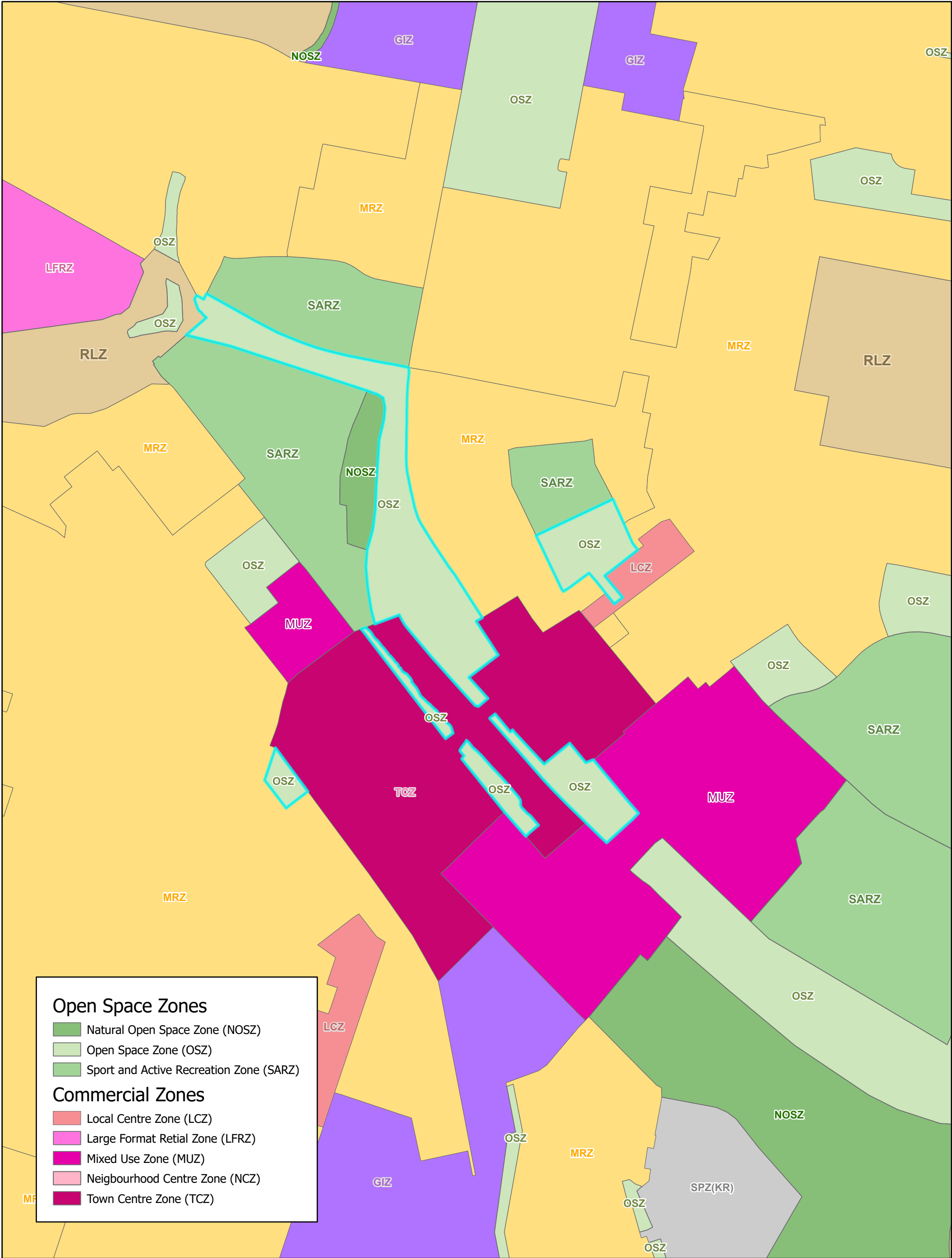


## APPENDIX 8 – ADJACENT OPEN SPACE AND RECREATION ZONED PROPERTIES

---

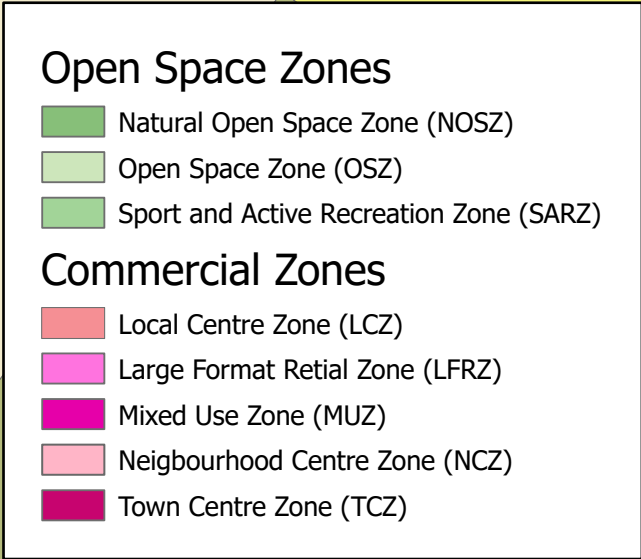


0 9000 18000 27000  
Meters

**Kaiapoi**

Date: 22/07/2022

**DISCLAIMER**  
Boundary information is derived under licence from LINZ Digital Cadastral Database (Crown Copyright Reserved). The Waimakariri District Council does not give and expressly disclaims any warranty as to the accuracy or completeness of the information or its fitness for any purpose. Information on this map may not be used for the purposes of any legal disputes. The user should independently verify the accuracy of any information before taking any action in reliance upon it. Land and property information is based on/ includes LINZ's data which is licensed by Land Information New Zealand (LINZ) for re-use under the Creative Commons Attribution 3.0 New Zealand licence.



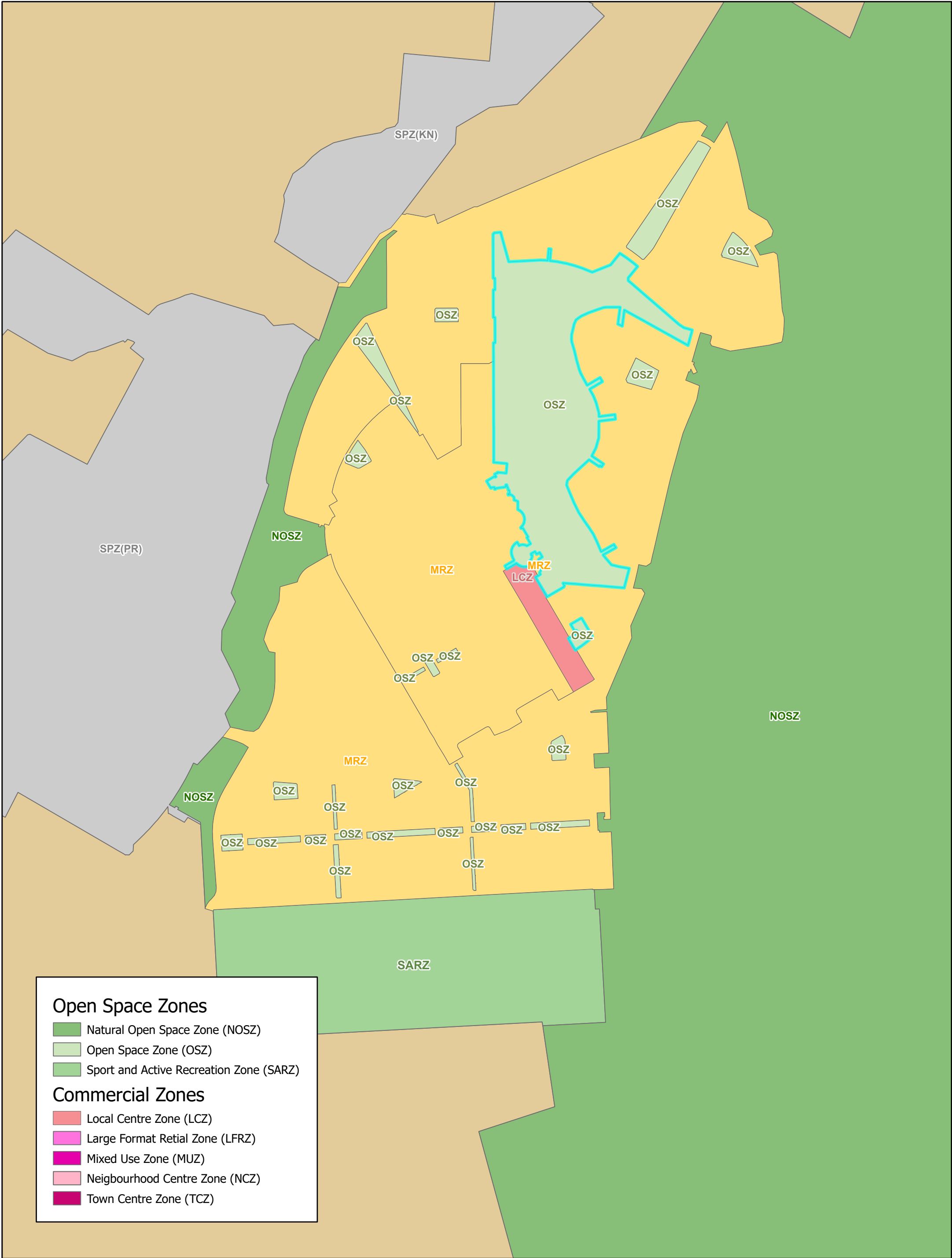
Date: 22/07/2022



Scale 1:4,056  
Original Size - A3

**DISCLAIMER**  
Boundary information is derived under licence from LINZ Digital Cadastral Database (Crown Copyright Reserved). The Waimakariri District Council does not give and expressly disclaims any warranty as to the accuracy or completeness of the information or its fitness for any purpose. Information on this map may not be used for the purposes of any legal disputes. The user should independently verify the accuracy of any information before taking any action in reliance upon it. Land and property information is based on/includes LINZ's data which is licensed by Land Information New Zealand (LINZ) for re-use under the Creative Commons Attribution 3.0 New Zealand licence.



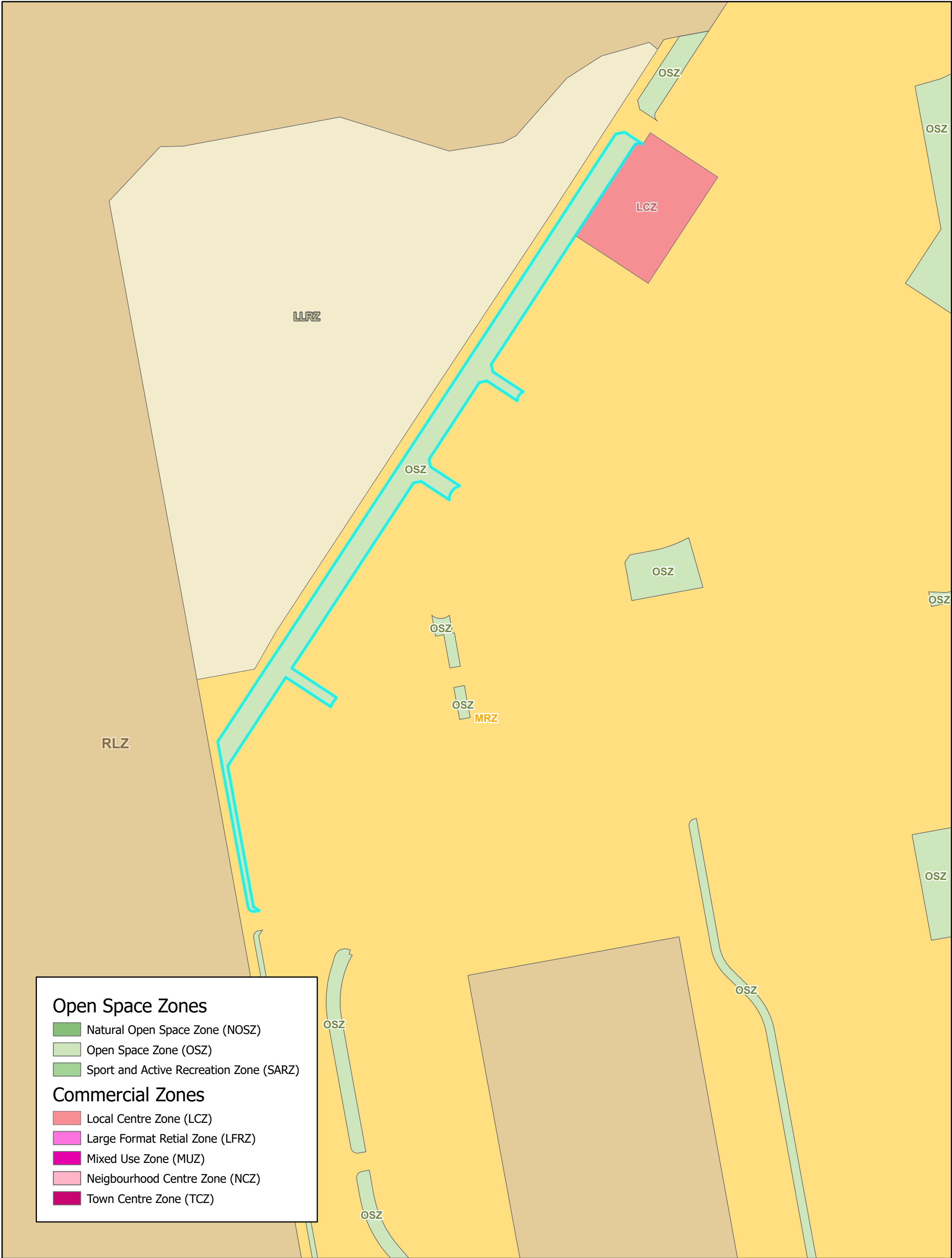


0 9000 18000 27000  
Meters



Scale 1:8,463  
Original Size - A3





0 9000 18000 27000  
Meters

**Rangiora - North West**

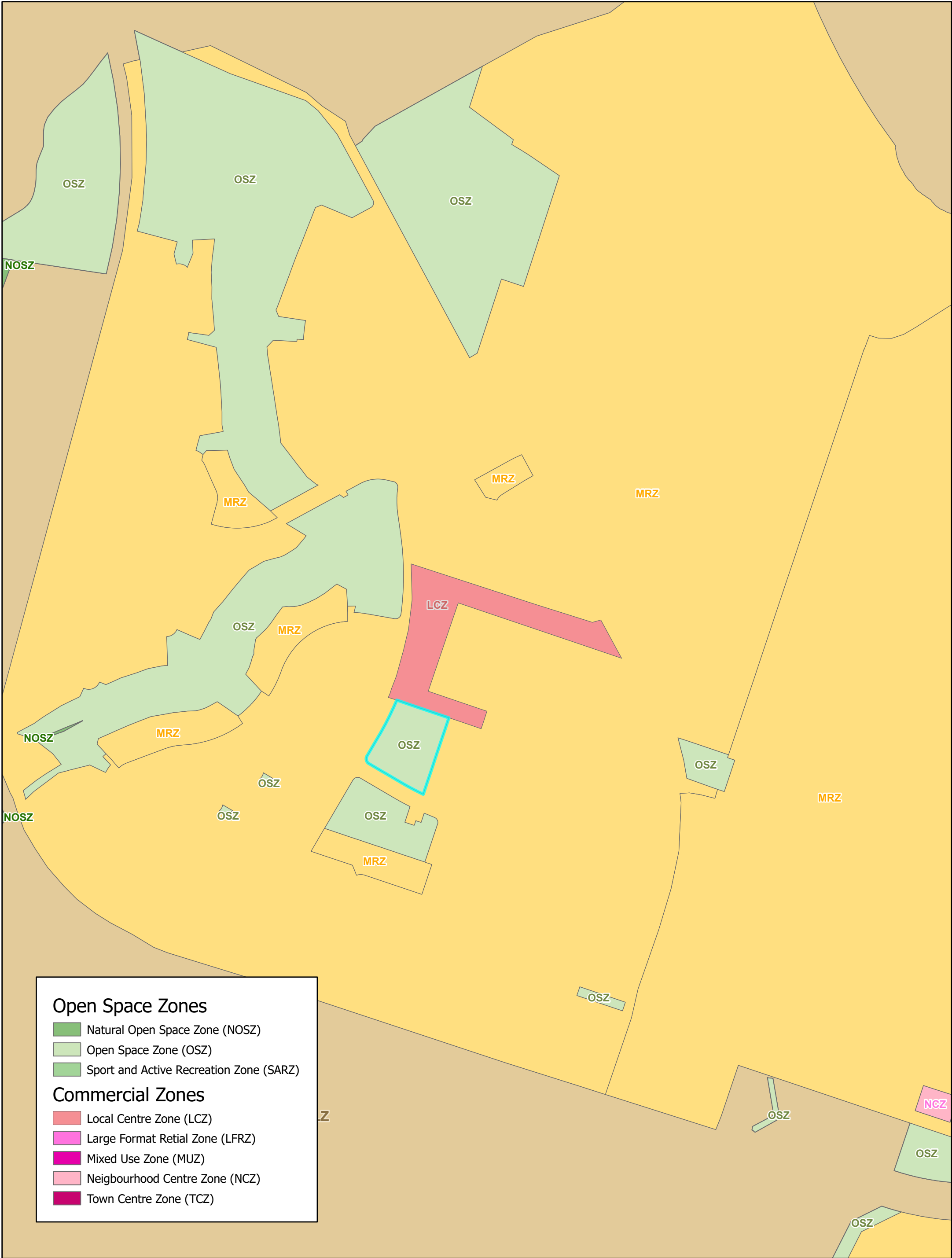
Date: 22/07/2022

**DISCLAIMER**  
Boundary information is derived under licence from LINZ Digital Cadastral Database (Crown Copyright Reserved). The Waimakariri District Council does not give and expressly disclaims any warranty as to the accuracy or completeness of the information or its fitness for any purpose. Information on this map may not be used for the purposes of any legal disputes. The user should independently verify the accuracy of any information before taking any action in reliance upon it. Land and property information is based on/includes LINZ's data which is licensed by Land Information New Zealand (LINZ) for re-use under the Creative Commons Attribution 3.0 New Zealand licence.



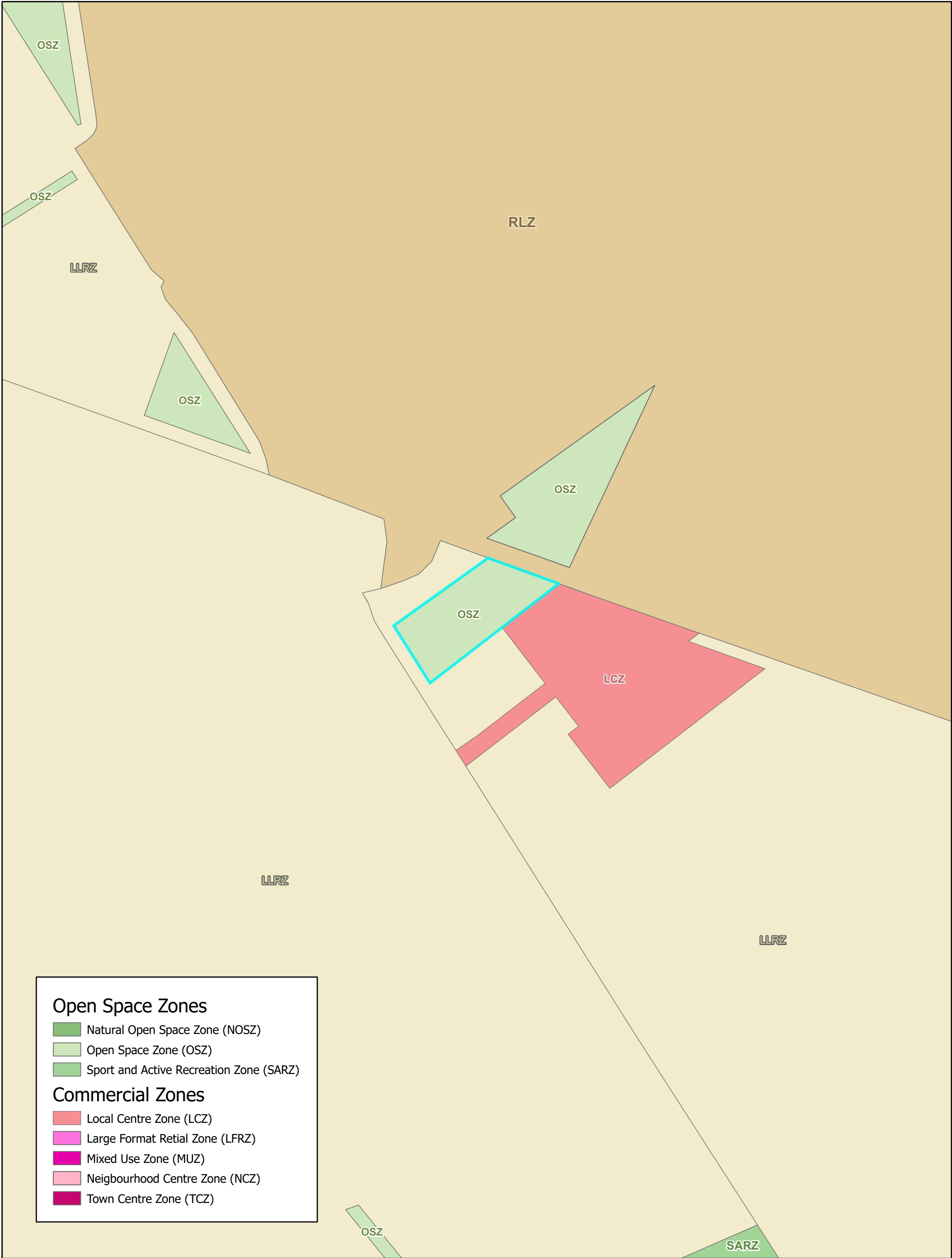
Scale 1:3,047  
Original Size - A3








**DISCLAIMER**  
Boundary information is derived under licence from LINZ Digital Cadastral Database (Crown Copyright Reserved). The Waimakariri District Council does not give and expressly disclaims any warranty as to the accuracy or completeness of the information or its fitness for any purpose. Information on this map may not be used for the purposes of any legal disputes. The user should independently verify the accuracy of any information before taking any action in reliance upon it. Land and property information is based on/includes LINZ's data which is licensed by Land Information New Zealand (LINZ) for re-use under the Creative Commons Attribution 3.0 New Zealand licence.










### Open Space Zones

-  Natural Open Space Zone (NOSZ)
-  Open Space Zone (OSZ)
-  Sport and Active Recreation Zone (SARZ)

### Commercial Zones

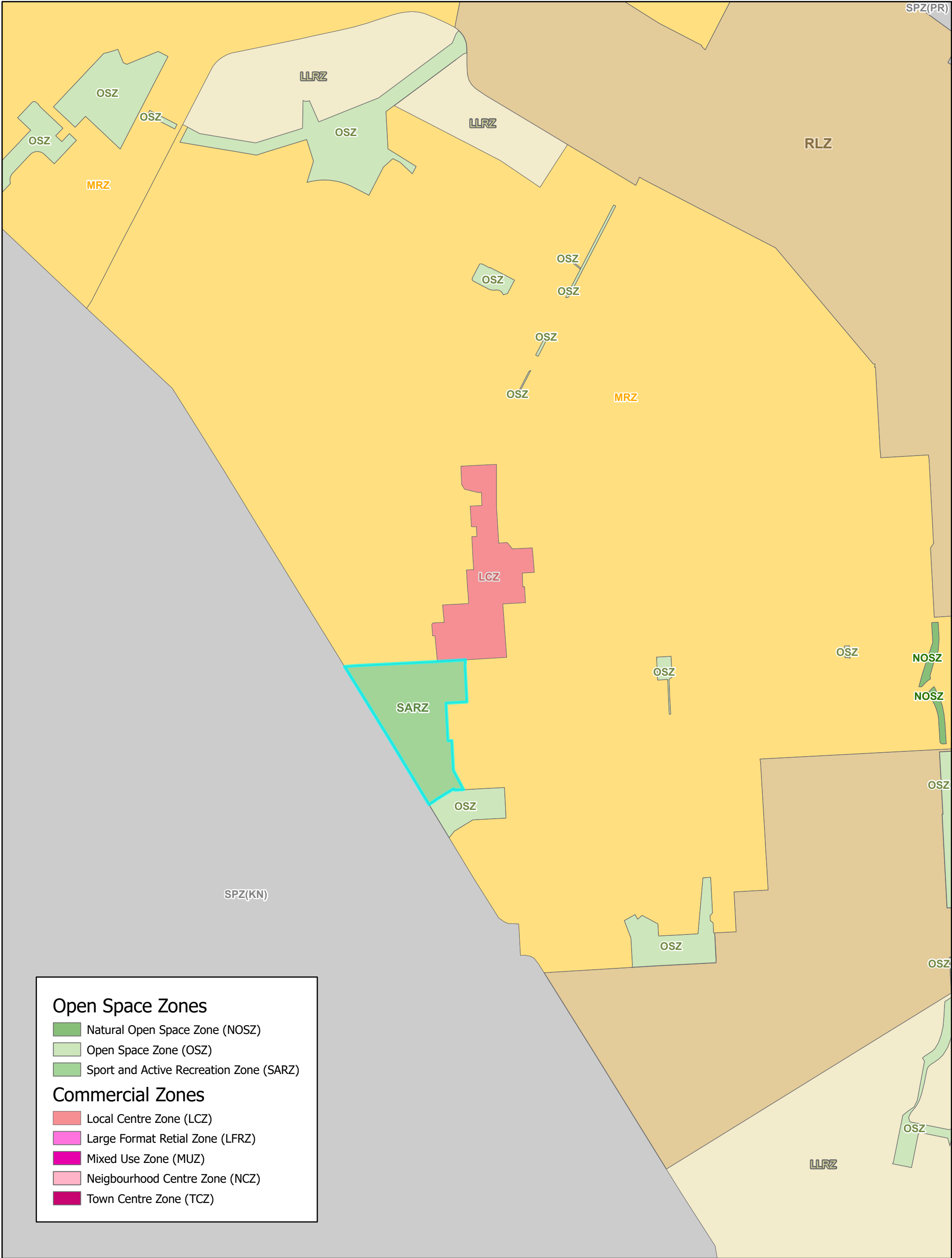
-  Local Centre Zone (LCZ)
-  Large Format Retail Zone (LFRZ)
-  Mixed Use Zone (MUZ)
-  Neighbourhood Centre Zone (NCZ)
-  Town Centre Zone (TCZ)

0 9000 18000 27000  
Meters

### Rangiora - North West

Date: 22/07/2022

**DISCLAIMER**  
Boundary information is derived under licence from LINZ Digital Cadastral Database (Crown Copyright Reserved). The Waimakariri District Council does not give and expressly disclaims any warranty as to the accuracy or completeness of the information or its fitness for any purpose. Information on this map may not be used for the purposes of any legal disputes. The user should independently verify the accuracy of any information before taking any action in reliance upon it. Land and property information is based on/includes LINZ's data which is licensed by Land Information New Zealand (LINZ) for re-use under the Creative Commons Attribution 3.0 New Zealand licence.



0 9000 18000 27000  
Meters

Scale 1:6,356  
Original Size - A3

