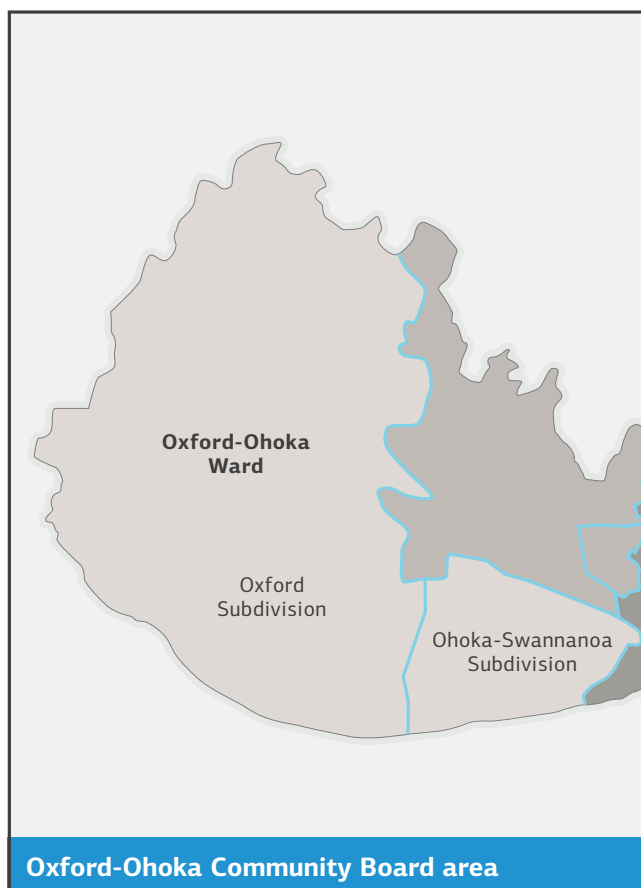


Oxford-Ohoka Community Board

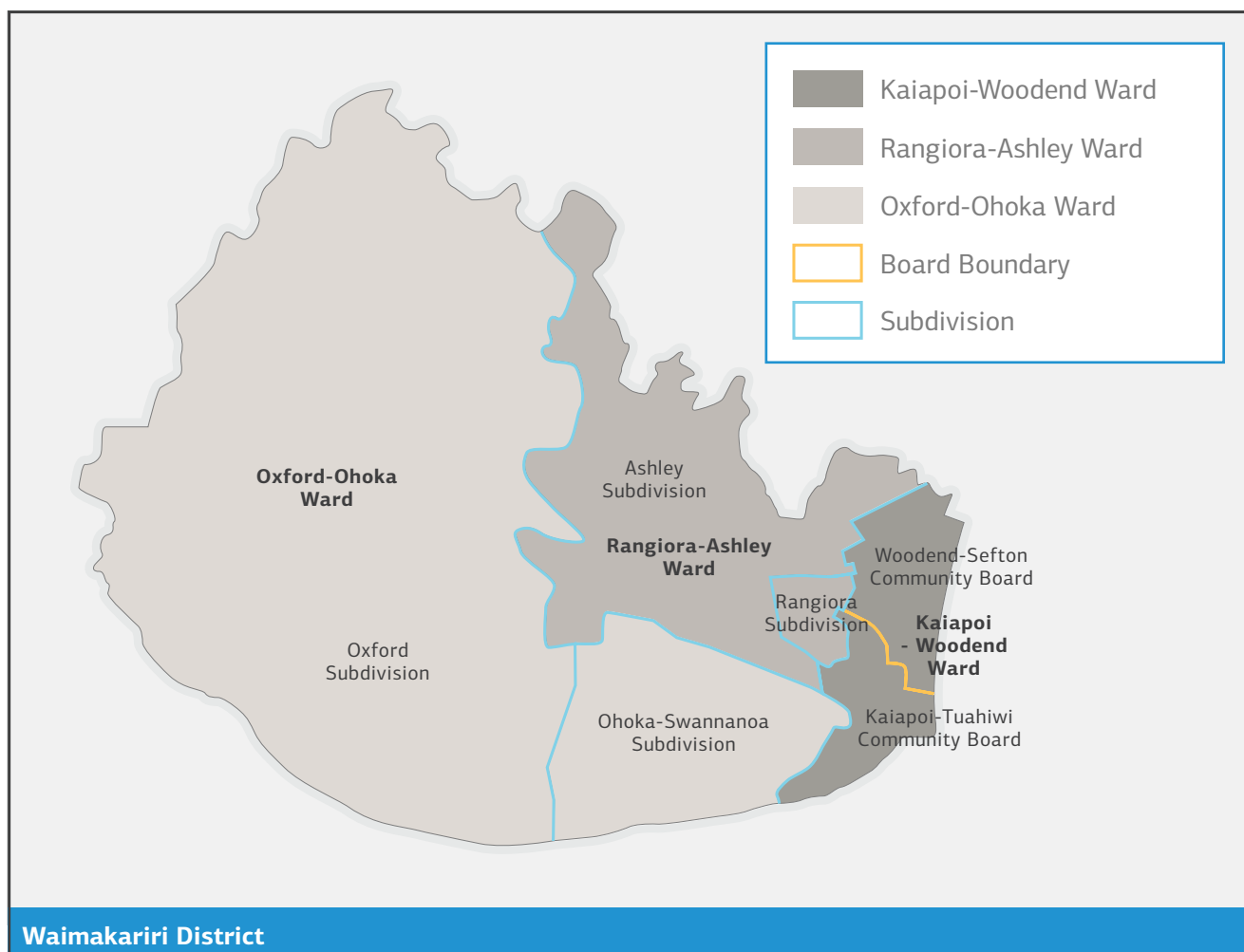
Community Plan 2022–2025





Ward	Population
Rangiora-Ashley Ward	26,950
Oxford-Ohoka Ward	13,200
Kaiapoi-Woodend Ward	26,100
Woodend-Sefton Community	10,200
Kaiapoi-Tuahiwi Community	15,900

* Estimated resident population as at 30 June 2021



Chairperson's Message

Dear Residents of Oxford and Ohoka

This Community Board Plan has been developed by members of the Oxford Ohoka Community Board, elected in October of 2022.

The plan is a living document and will be reviewed annually during the term of the current Community Board until October 2025. This plan outlines the goals and priorities of the Community Board for the following three years.

The Board aims to be proactive and build relationships within the Community, supporting Community Groups and advocating for local residents. In line with this, we have already submitted in opposition to the proposed Land fill at Woodstock Quarries, and intend to present this at the Resource Consent hearing. We have also continued with opposition to the District Plan Change 31 proposed for Ohoka.

The Board will continue to support Community Groups with its Community Grant Funding and enhance the area using the landscape budget.

To facilitate even better community engagement, the Board has created a Facebook page to facilitate improved community engagement and to keep the community informed of the work/issues the Board is working through. Meeting dates, times and locations are listed to enable the public to participate in meetings during the public forum section.

The development of a rural dog exercise area has been a priority of the Board since 2010 and the Board was pleased that funds were allocated in the 2021/31 plan. The Board will continue to advocate for this project and hope to see it completed during this term.

The Board will continue to support the Councils work to improve water supplies around the district which recently has included the Poyntz Road scheme upgrade as well as upgrades to the rural 1 and 2 schemes in Oxford.

The Board also supports the Council's opposition to the Government's proposed 3 Waters Reform as there was a clear message from the community that they

did not support this reform. The Board members can also attest that residents in the Oxford Ohoka Ward are not happy about the proposed loss of control of water supply infrastructure.

The Board this term, has already had great engagement with residents and has had a lot of feedback about issues they want us to consider, and we will be working hard to make sure these issues are addressed by Council. These include drainage upgrades required in Mandeville, roading issues around the District, and upgrades to the Oaks Reserve in West Eyreton. The Board also continues to advocate for a speed reduction on the Oxford Main Street as requested by local Residents.

It is hoped that this Plan will assist the community to understand that their concerns are being heard and that they have a voice in local government decision-making.

On behalf of my fellow Community Board members, we welcome feedback to this Plan which we hope will benefit the communities of the Oxford-Ohoka area. We are here to serve the community to the best of our abilities. Therefore, you are encouraged to make use of the Community Board to convey your thoughts and ideas to the Council. Together we can access Council resources and make a positive difference to the community area we live in.



A stylized handwritten signature in black ink, appearing to read 'Thomas Robson'.

Thomas Robson

Chairperson

Oxford-Ohoka Community Board

About the Oxford-Ohoka Community Board

The Waimakariri district is divided into three wards with the Oxford-Ohoka Ward covering predominantly the southern to the south-western area of the Waimakariri district.

Bordered by the Waimakariri River, the community areas include Mandeville, Ohoka, Eyreton, West Eyreton, Swannanoa, Oxford through to the northern foothills, Ashley Gorge, and across to Lees Valley.

The community area of Oxford-Ohoka comprises a diverse mix of properties and people, ranging from small to medium-sized urban settlements to rural farms. As the largest geographic Ward in the district, the community area plays an essential role in the economic growth and character of the district.

While farming and land-based industry are the traditional economic activities, there have been notable recent growth in dairying, construction and manufacturing.

What is a Community Board?

The Local Government Act (2002) states that the role of a Community Board is to represent and advocate for the interests of its community. The Waimakariri District is currently divided into three wards and four Community Boards, with the Oxford-Ohoka Community Board providing feedback, leadership and support to residents within its community area.

The Oxford-Ohoka Community Board is the district's newest Community Board, elected for the first time in the October 2016 Local Body elections. The Board comprises six elected members, plus two appointed Councillors of the Waimakariri District Council, giving it a total of eight members.

The Community Board is not the Council, nor is it a committee of the Council. Instead, the Board works collectively with the Council to achieve community goals. The Board is also responsible for any areas delegated to it by the Council.

How does the Community Board do this?

- Taking an overview of the Council's services and projects affecting the Ward area, including water supply, sewerage, stormwater drainage, parks, recreational facilities, roading and traffic management projects
- Engaging with residents, community organisations, and groups in developing local solutions, keeping the public informed, and being visible and accessible
- By encouraging community participation in Community Board and Council decision-making
- Advocating to the Council on key issues and priorities for the community area, especially through the Annual and Long Term planning and budgeting process
- Granting of leases or licences on reserves. Working collaboratively with other Community Boards to promote an understanding for the work being done in the district as a whole
- Maintaining positive working relationships with key Council staff and management.

If you are a resident or part of a local community group who wishes to raise any concerns or issues, please do not hesitate to contact a member of the Community Board for advice and help (see pages 8 and 9 for contact details).

Performance Expectations 2022-2025

The Oxford-Ohoka Community Board is made up of people who have a passion for their diverse communities and believe in working together to bring positive change to them through:

- Engaging with individuals, groups, other Boards, and the Council to provide the best outcome for the Oxford-Ohoka community and the district as a whole
- Engaging and interacting with younger generations by seeking their views and feedback on important issues in the ward
- Engage with local schools, the Youth Council, community and advisory groups and offer encouragement for their projects and provide assistance where practical
- Developing closer links and relationships with key settlements and groups in the Oxford-Ohoka Ward, as well as with significant district-wide organisations
- Developing strategies for the Board to become an effective, cohesive voice in representing the community viewpoint at meetings and policy hearings
- Developing and promoting the Community Board as a vehicle for local residents to seek assistance and advocacy in accessing Council services and consultation processes
- Maintaining positive working relationships with key Council staff and management
- Actively participating in Council business and the annual budget process to ensure equitable spending across the district whilst being mindful of rates affordability
- Support the Council's Local Economic Development Strategy to encourage business growth across the community area
- Continue to advocate for the protection and enhancement of waterways and wetlands for recreational purposes
- Advocating for balanced growth that enhances and protects the character of the communities' recreational, opportunities, livability and employment
- Working closely with each community to identify and encourage attractive streetscapes which enhance the visual profile of that community
- Advocate for community concerns regarding safer roads and cycleways
- Lobbying for improved infrastructure for modern technology i.e. recharging stations, better internet, etc.



Ohoka Domain

What's happening now and looking forward?

There are a number of projects underway in the Oxford-Ohoka Ward area. This section outlines those projects.

The Oaks Reserve, Oxford

In response to community needs, the Board has requested the Council to make The Oaks Reserve in Oxford more user-friendly for residents. Over the past two years, the Board has considered multiple potential projects which could be undertaken in the reserve.

This includes developing a rural dog exercise area on part of the reserve and upgrading the Oaks walkway area. Since then, the boundary fence of the reserve has been replaced with bollards to make it more welcoming to the public. Still to come is the installation of a bin and poo pod bag dispenser, the replacement of the entrance sign and the erection of signage at the entrance to the cemetery.

In June 2021 the Board was successful in its submission to the Council's 2021/31 Long Term Plan and secured additional funding for the development of the rural dog exercise area, which will be developed in 2023/24 when funding becomes available.

Oaks Reserve - West Eyreton

Oaks Reserve opposite the West Eyreton Hall is a small reserve located on the corner of Earlys and North Eyre Roads.



Oaks Reserve – West Eyreton

This reserve, while relatively small, offers an area of cool shade under the large oak trees. Recently the fence around this reserve was replaced by the Council as part of its ongoing annual renewal work. The Board has initiated a project to add landscaping to the reserve to make it more visually appealing and usable.

It is proposed to add a small pedestrian gate in the fence to allow visitors to enter from the parking area on the North Eyre Road boundary. A picnic table will also be installed under the oak trees.

This work will be done during the autumn planting season, when the plants will have the best chance for survival.

Skate Park in Oxford

The Board has requested that the Council upgrade and extend the Oxford Skate Park, which is a well-utilised Council facility in the area and is of great benefit to the district's youth.

It is believed that an addition of a bowl similar to those at Rangiora and Kaiapoi would allow for safer use, with the older, more skilled children able to have an area in use at the same time as the younger or less experienced children. Similarly, the addition of contoured sealed paths would provide the younger children with a safe place to scooter without the danger of running into pedestrians.

Roading

Oxford - There are numerous streets in Oxford with no footpath or, in some cases, only on one side of the road. Therefore, it is the Board's opinion that the Council should be installing footpaths on at least one side of urban roads and wherever possible on both sides.

The Board, therefore, urges that footpaths be provided in the following areas:

- Weka Street (between Park Avenue and the new subdivision and parts of Kowhai Street)
- Rata Street
- Matai Place,
- Knight Street

Street Lighting

It should be noted that the Council does not currently provide lighting in the vast majority of its reserves, including green linkages and associated pathways.

The Board shares the residents' concerns in Oxford regarding the lack of lighting of footpaths. They wish to request the Council to make funding available for the provision of appropriate lighting for green linkages and associated pathways, including the provision of suitable bollard lighting along the pathway in Pearson Park from Main Street to the Oval. This pathway is used frequently and has trees and shrubs along its length which in semi-darkness can be intimidating. They also request the provision of lighting along the pathway from Main Street to Baxter Lane.

Main Street Oxford

At the Council's September 2022 meeting the motion was passed to retain the 50km/h speed limit on Main Street Oxford. The Board wrote a letter to the Mayor expressing its disappointment with the decision. This matter cannot be raised again until 2024, however the Board will continue to advocate and encourage the Council to reconsider changing the speed limit to 40km/h, as requested by the community.

Three Waters Stimulus Grant Projects -

Poyntz Road Water Supply Scheme – This project is now completed with the Poyntz Road scheme successfully running as part of the wider West Eyreton Summerhill Poyntz Road water supply scheme.

Drainage Projects - The Board has always urged the Council to continue to work on mitigating the drainage/flooding problems in its area, and is therefore happy to support the following scheduled drainage projects:

- **Mill Road SMA (Ohoka)** – Construction of new stormwater basin near Kintyre Lane.
- **Wetherfield Lane Improvement Works** (Mandeville) - Construction of drain upgrades and culvert upsizing on Wetherfield Lane, Roscrea Place and McHugh's Road.
- **Mandeville Resurgence Channel Diversion/ Upgrade** (Mandeville) - Long term solution to manage resurgence flow in the Mandeville area.
- **York Street Diversion (Oxford)** - Diversion of the upper Flannigans Drain catchment.
- **Matai Place Stage 2 (Oxford)** - Provision of a secondary flow path via Eriksons Lane to Park Avenue.
- **Flannigans Drain Downstream Upgrade (Oxford)** - Provision of a secondary flow path from Kowhai Street to High Street and through the cemetery.

Freshwater - It is critical for the Board and the community that this issue be taken seriously. Our district does not have an infinite supply of freshwater. The Board, therefore, supports initiatives and all practicable methods to protect our waterways.

The Board will continue to monitor land and waterway consents and wastewater infrastructure in a bid to mitigate adverse impacts on our freshwater. It has not taken long to make our waterways 'unswimmable', streams and rivers undrinkable and uninhabitable for their natural flora and fauna.

It is a long road to recovery but one that is essential for our future.



Fresh water

Riparian Planting - The Board will continue to support the development of a strategy for native, riparian planting along waterways and Council drains in the Board area. The Board will also support the development of green pathways between towns and reserves, as this is an issue that has been brought to Board members' attention by a number of residents living in the rural areas.



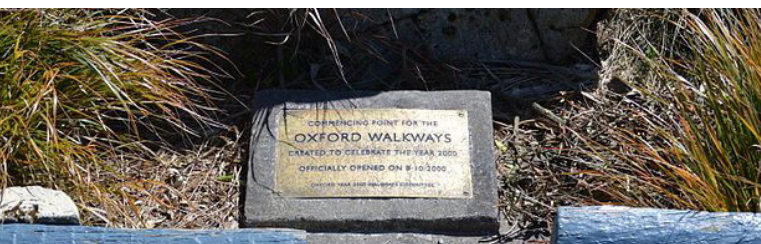
Riparian Planting along stream

Walking and Cycling Strategy

The Board supports the Walking and Cycling Strategy, and encourages its residents to consider alternative methods of transport, and as such is keen to see more walking and cycling connections between communities.

The Walking and Cycling Network Plan was adopted by the Council in October 2022 which aims to cater for all levels of cyclist.

The pathway along Tram Road from Mandeville Village Shopping Precinct to No. 10 Road, as suggested by Swannanoa School, has been included as a Priority One project in the plan. A pathway along McHugh's Road/Mandeville Road to the Mandeville Sports Club has also been included as a Priority One project. The development of these pathways was also included as part of the Council's application for Climate Emergency Response Funding (CERF).



Walkways

Rural Communities

The Board will continue to advocate for our rural communities to be represented more in the Council's District Plan. There are areas of significant residential development occurring in the Swannanoa, Mandeville, and Ohoka areas. These properties tend to attract families. Increased population density will increase the need for facility development. Revenue from rates will be collected on these properties and future Council spending should reflect this.

Working with our local communities, schools, clubs, etc. will be integral to ensuring these future needs will be met. The Board will, therefore, encourage consultation within the community to ascertain what people would like to see and then plan to prioritise and implement some of these.

Rural Heritage - The rural landscapes are "the most common type of continuing cultural landscape", imprinted with traces of shifting production, technology, political power and economics through the ages.

There has been a call from Heritage New Zealand to protect the rural landscape of New Zealand, with its distinctive and wonderful features. While the Board supports rural development to provide for the increasing population, we also have a growing concern that parts of our rural character are being lost.

We believe that it is essential that the Council protect the rural landscape's character and integrity by actively monitoring and protecting the heritage status of rural buildings. Also, by making funding available to consider options on maintenance of historic rural infrastructure such as the Wolffs Road Suspension Bridge, which will be going out for public consultation early in 2023.

West Eyreton Pit - On behalf of the local residents, the Board lobbied the Council to put measures in place to have the pit dealt with. The Board is concerned about the health and safety risk of the pit in its current state. At the request of the Board the Council has agreed to investigate the best options and to create a master plan for the area that will hopefully sort this issue.

Board Submissions

The Board lodged detailed submissions on Environmental Canterbury and the Council's 2022/23 Annual Plans, including, among other

items for multi-use footpaths and cycleways, cycle links between areas of community such as schools, halls and playing fields, the Skate Park in Oxford, rural communities and West Eyreton pit.

The Board also submitted on Plan Change 31 which objected to the development on, among other things, drainage, infrastructure and loss of rural amenity.

Engaging Youth

One of the Board's objectives for this term is to increase its engagement with the youth of the district and will be increasing its engagement with schools in the ward and strengthening ties with the Youth Council to ensure that the youth perspective is included in its decision making and planning for the future.

Discretionary Grants

The Board will continue to support a wide range of local community groups through the Board's discretionary funding grants.

Youth Development Grant

The Board will continue to support the Waimakariri Youth Development Grant which is aimed at young people living in the district aged between 12 and 24 years.



Ohoka Domain




West Eyreton Hall



Oxford Town Hall

Oxford-Ohoka Community Board Members		
Member and contact details		Other responsibilities
	Thomas Robson Chair Mobile: 022 100 4744 Email: thomas.robson@wmk.govt.nz	<ul style="list-style-type: none"> • Ashley Gorge Reserve Advisory Group • Pearson Park Advisory Group
	Sarah Barkle Deputy Chair Mobile: 027 257 5886 Email: sarah.barkle@wmk.govt.nz	<ul style="list-style-type: none"> • Water Race Advisory Group • Ohoka Rural Drainage Advisory Group • Community Liaison Group (Canterbury Landscapes)
	Mark Brown Phone: 03 312 5545 Email: mark.brown@wmk.govt.nz	<ul style="list-style-type: none"> • Oxford Promotions Action Committee • Oxford Rural Drainage Advisory Group
	Ray Harpur Mobile: 027 327 1357 Email: ray.harpur@wmk.govt.nz	<ul style="list-style-type: none"> • Grey Power North Canterbury • Waimakariri Access Group • Ohoka Rural Drainage Advisory Group
	Pete Merrifield Mobile: 021 435 118 Email: pete.merrifield@wmk.govt.nz	<ul style="list-style-type: none"> • Oxford Historical Records Society Inc Committee • West Eyerton, Summerhill, Pontyz Road Advisory Group
	Michelle Wilson Mobile: 027 250 1310 Email: michelle.wilson@wmk.govt.nz	<ul style="list-style-type: none"> • Waimakariri Health Advisory Group • Ohoka Residents' Association
	Cr Tim Fulton Mobile: 021 0871 6027 Email: tim.fulton@wmk.govt.nz	<ul style="list-style-type: none"> • North Canterbury Neighbourhood Support • Pearson Park Advisory Group • Oxford Promotions Action Committee • Oxford Rural Drainage Advisory Group • Waimakariri Water Race Advisory Group

Oxford-Ohoka Community Board Members

Member and contact details	Other responsibilities
 <p>Cr Niki Mealings Mobile: 027 293 4937 Email: niki.mealings@wmk.govt.nz</p>	<ul style="list-style-type: none"> • Ohoka Domain Advisory Group • Waimakariri Youth Council • Climate Change Action Planning Reference Group • Biodiversity Champions Group • Social Services Waimakariri • Community Well Being North Canterbury Trust • Mandeville Sports Club • Ohoka-Mandeville Rural Drainage Advisory Group



Oxford-Ohoka Community Board Members

Community Organisations Activities

Community Board members often take part in the activities of community organisations within the Ward.

If you would like to invite a Board member onto your organisation's Committee or to a meeting please contact the Chairperson, or contact a Board member directly. Contact details are outlined above.



Ashley Gorge Reserve

Oxford-Ohoka Community Board Discretionary Grant

Each financial year (July to June) the Oxford-Ohoka Community Board is allocated funds to distribute, by application, to community-based organisations within their community area.

For the 2022/23 financial year the Oxford-Ohoka Community Board has \$3,039 available for grants to non-profit community based organisations.

Applications will only be accepted from non-profit community-based organisations, registered charities or incorporated societies.

- The group should have strong links with the community area of Oxford-Ohoka
- Grant funding is limited to projects within the Board area or primarily benefiting the residents of the Oxford-Ohoka Ward
- The applicants should clearly state the purpose for which the money is to be used
- Money should primarily be used for capital or improvement works, for enhancement of the group, or towards the purposes of the group, including events involving community participation
- The applicant should submit a balance sheet which shows their current financial assets and liabilities. Applications cannot be processed until financial information is received
- Where possible or feasible applicants must declare other sources from which funding has been applied for, or granted from, for the project being applied for

- Organisations that are predominately funded by Central Government must provide
- Supporting evidence that the requested grant will not be spent on projects that should be funded through Central Government funding
- Grant applications will be considered at each meeting by the Oxford-Ohoka Community Board
- Generally funding grants will be a maximum of \$500 in any one financial year (July to June), but the group can apply up to twice in that year, providing it is for different projects
- Examples of what is not funded are available on the application documents

Application process

Application forms can be picked up at any of the Council's Service Centres

Alternatively an application form can be printed, downloaded or completed online from the Council's website: waimakariri.govt.nz/_data/assets/pdf_file/0016/3841/Kaiapoi-Tuahiwi-Community-Board-Discretionary-Grant-Application-Form-2020-2021.PDF

The completed application should be posted to:

Governance Team

C/- Waimakariri District Council,
Private Bag 1005, Rangiora 7440

or emailed to: com.board@wmk.govt.nz

or dropped in to your local Council service centre (see back page for details).



Oxford Library

Oxford-Ohoka Community Board Grants 2020 to date

Group	Project	Amount
Swannanoa Volunteer Fire Brigade	Towards the purchase of a BBQ	\$500
Waimakariri Dog Training Club Inc	Towards the cost of purchasing a new BBQ	\$500
Oxford Senior Citizens Club	Towards the cost of hiring transport during the year	\$500
Oxford Football Club	Towards the cost of uniforms for the junior teams	\$500
Oxford Arts Trust	Towards the cost of sensor flood lights for Oxford Gallery	\$500
Oxford IFG Adventure	Towards running ICONZ for girl's programme	\$500
Canterbury Endurance and Trail Riding Club	Towards the cost of hosting an endurance and trail riding event	\$500



Canterbury Endurance and Trail Riding Club



Swannanoa Volunteer Fire Brigade



Oxford Football Club



Stock photo

Waimakariri Dog Training Club

Waimakariri Youth Development Grant

Purpose of the grant

In 2018 the Waimakariri Community Boards established the Waimakariri Youth Development Grant to support one or more young people seeking:

- To enhance young people's skills and strengths; especially self-worth, decision-making, good relationships, resilience, positive mental health, life-skills and leadership
- To provide opportunities for young people to connect positively with their community in meaningful, practical ways
- To help and benefit others.

General overview

Available to young people living in the Waimakariri District aged between 12 and 24 at the time of application. An annual grant of up to \$4,000 is available for allocation to suitable applicants in any one year. The Youth Development Grant Committee may award more than one grant up to a combined maximum of \$4,000 in a financial year (1 July 2019 to 30 June 2020).

Application process

Applications must be fully completed and supported by two references. For example teachers, school principals, employers, faith leaders, youth workers or community group leaders. One reference may be permitted from a member of the applicant's wider family. The applications for the 2021/22 financial year opened at the end of September 2021 and the closing date was 11 February 2022. Information are available on the Council website at: waimakariri.govt.nz/community/funding-and-grants/youth-development-grant

Selection process

The Youth Development Grant Committee includes the four Community Board Chairs and an appointee of the Waimakariri Youth Council. The Committee is the sole decision-making body.

Short-listed applicants will be expected to present their application to the Committee in person and to answer any questions that the Committee may have. Applicants will be expected to provide an overview of their proposed project/activity to the Committee and they may choose how to do this. The Committee members will ask all applicants a series of general questions to help them make a decision.

The Council staff will work with the successful applicant to formalise an agreement on how the grant will be paid to them. This is really important as the Committee needs to be sure that the grant is spent on the project/activities the applicant has told them about and to also provide additional guidance to our youth.

Previous recipients

Group	Project	Amount
Waimakariri Student Volunteer Army	Towards the costs of purchasing high visibility vests, work gloves, a first aid kit and on spades to do volunteer work within the community	\$1,733
J Reyello, L Price and E Stokes	Towards attending the 2020 24-7 YouthWork National Training to be held from 29 June 2020 to 1 July 2020 in Wellington	\$2,000

Board's General Landscaping Budget

2022/23 Financial Year

Each financial year (July to June) the Oxford-Ohoka Community Board is allocated funds to be used for projects which enhance and beautify the community such as landscaping, public seating and signage. For the 2022/23 financial year the allocation for the Landscape budget is \$13,090 plus a carry-over of unallocated funds from the previous year of \$703. This lead to a total allocatable budget of \$13,793. Note that budgets are estimated and any underspend will be used to mitigate any overspend on other projects. The Board's current projects are highlighted below:

Account description	Status	Budget	Remaining
Oxford-Ohoka Community Board available funds			
2021/2022 General landscape budget	Carry over	\$703	\$703
2022/2023 General landscape budget	New allocation	\$13,090	\$13,090
Oxford-Ohoka Community Board current projects			
The Oaks Reserve Development	In progress	\$4,710	\$1,329
Oak Reserve West Eyreton	In Progress	\$5,000	\$3,038
Main Street Seat	Complete	\$2,600	\$0
Mandeville Sports Club fence	Complete	\$3,500	\$0
Ohoka Flying Fox	Complete	\$3,000	\$0
Rodeo Shed Landscaping	Complete	\$1,500	\$0
Mandeville Picnic Tables	Complete	\$3,000	\$0
Oxford Community Garden	Complete	\$350	\$0
Swannanoa Domain Picnic Table	Pending	\$3,500	\$3,500
Contingency Budget	Pending	\$300	\$300
Oxford Ohoka Community Board Remaining to allocate:			\$13,793



The proposed redevelopment of The Oaks Reserve - Oxford

Where and When are Meetings Held?

Meetings are usually held on the first Wednesday of the month at 7pm at different venues within the Community Board area.

Anyone is welcome to attend the Board meetings. Public forums are held at the start of each meeting from 7pm to 7.25pm. This is a defined period of time which the Oxford-Ohoka Community Board has set aside for the purpose of public input. These public forums are designed to enable members of the public to bring any matter, which they deem of significance to the community, to the attention of the Community Board.

Members of the public, groups and organisations can also bring matters to the attention of the Community Board by bringing a deputation to a Board meeting. Deputations can be arranged by contacting the Governance Team and will be approved by the Chairperson.

Residents are also always welcome to contact Community Board members directly to discuss Council and community related matters.

Agendas are available at the Council Service Centres and on the Council's website two working days before a meeting at:

waimakariri.govt.nz/your-council/meetings

Governance Team contact details

Phone: 0800 965 468 (0800 WMK GOV)

Email: com.board@wmk.govt.nz

Post: 215 High Street, Private Bag 1005, Rangiora 7440

The 2023 meetings are scheduled for:

Date	Location
7 March	Mandeville Sports Club, 431 Mandeville Road, Swannanoa
6 April	West Eyreton Hall, 2 Earlys Road, West Eyreton
3 May	Ohoka Hall, Mill Road, Ohoka
7 June	A&P Meeting Room, Oxford Town Hall, Main Street, Oxford
4 July	Mandeville Sports Club, 431 Mandeville Road, Swannanoa
2 August	A&P Meeting Room, Oxford Town Hall, Main Street, Oxford
6 September	Ohoka Hall, Mill Road, Ohoka
4 October	A&P Meeting Room, Oxford Town Hall, Main Street, Oxford
8 November	Ohoka Hall, Mill Road, Ohoka
6 December	A&P Meeting Room, Oxford Town Hall, Main Street, Oxford

The Governance Team can be contacted for assistance with:

- Arranging Deputations
- Accessing Discretionary Grant Funding
- Accessing Youth Development Funding
- Access to Community Board documentation.

Council Facilities and Contact Details



Service Centres

waimakiriri.govt.nz

Oxford Service Centre

34 Main Street, Oxford

Phone: 03 311 9005

Fax: 03 312 4833

Email: oxford@wmk.govt.nz

Opening hours

Monday to Friday: 9am to 5pm

Saturday: 10am to 12 noon

(Limited services on Saturday)

Rangiora Service Centre

215 High Street, Rangiora

Phone: 0800 965 468

Fax: 03 313 4432

Email: office@wmk.govt.nz

Opening hours

Monday to Friday: 8.30am to 5pm

Ruataniwha Kaiapoi Civic Centre

176 Williams Street, Kaiapoi

Phone: 03 375 5009

Fax: 03 327 8752

Email: kaiapoi@wmk.govt.nz

Opening hours

Monday to Friday: 9am to 5pm



Libraries

libraries.waimakariri.govt.nz

Oxford Library

34 Main Street, Oxford

Phone: 03 311 9006

Fax: 03 312 4833

Email: library@wmk.govt.nz

Opening hours

Monday to Friday: 9am to 5pm

Saturday: 10am to 12 noon

Rangiora Library

Trevor Inch Memorial Library

141 Percival Street, Rangiora

Phone: 03 311 8901

Fax: 03 313 4650

Email: library@wmk.govt.nz

Opening hours

Monday to Thursday: 9am to 5pm

Friday: 9am to 7pm

Saturday: 10am to 2pm Sunday: 1pm to 4pm

Kaiapoi Library

176 Williams Street, Kaiapoi

Phone: 03 375 5009

Fax: 03 327 8752

Email: library@wmk.govt.nz

Opening hours

Monday to Wednesday & Friday: 9am to 5pm

Thursday: 9am to 7pm

Saturday: 10am to 2pm

Sunday: 1pm to 4pm



Aquatic Centres

waimakariri.govt.nz/aquatic-facility

Oxford Community Aquatic Centre

9 Burnett Street, Oxford

Phone: 03 311 8921

Opening hours

Summer only from late November

Monday to Friday: 8.30am to 6.30pm

Saturday & Sunday: 10am to 7pm

Public Holidays: 10am to 7pm

Christmas Day: Closed

Dudley Park Aquatic Centre

47 Church Street, Rangiora

Phone: 03 311 8905

Opening hours

Monday to Friday: 6am to 9pm

Saturday & Sunday: 7.30am to 7pm

Public Holidays: 10am to 7pm

Christmas Day: Closed

Kaiapoi Aquatic Centre

9 Cass Street, Kaiapoi

Phone: 03 375 5041

Opening hours

Monday to Friday: 6am to 3.30pm & 6pm to 9pm

Saturday & Sunday: 7.30am to 7pm

Public Holidays: 10am to 7pm

Christmas Day: Closed



Transfer Stations

Oxford Transfer Station

46 High Street, Oxford

Opening hours

Friday: 12.30pm to 4.30pm

Sunday: 12 noon to 4.30pm

Public Holidays: Closed

Southbrook Resource Recovery Park

284 Flaxton Road, Rangiora

Phone: 03 313 5499

Resale Store: 03 313 5798

Opening hours

Monday to Sunday: 8.30am to 4.30pm

Public Holidays: Closed

Community Facilities

Oxford Town Hall

30 Main Street Oxford

Ohoka Domain Pavilion

493C Mill Road

Oxford Jaycee Hall

56 Main Street Oxford

Pearson Park Pavilion

56 Main Street Oxford

View Hill Domain Pavilion

Cnr Woodstock and Harmans Gorge Roads View Hill

For bookings go to:

waimakariri.govt.nz/leisure-and-recreation/facilities/wdc-halls-and-meeting-venues



Oxford Village



Ohoka Domain - Bike track



215 High Street
Private Bag 1005
Rangiora 7440, New Zealand
Phone 0800 965 468
waimakariri.govt.nz

230223024826