





















- ODP AREA
- Residential - min 12hh/ha (General and Medium Residential Density)
- Education/Community Area
- Small Commercial Node
- Light Industrial
- R Open Space Reserve
- UR Utility Reserve
- Odour Setback
- Landscape Treatment B to railway corridor
- Landscape Treatment A to rural lifestyle properties
- SMA, Flowpath
- Green Link
- Naturalised Channel
- Natural Wetland
- Shared Pedestrian/Cycle Pathway
- Recreational walkway
- New Intersection
- Primary Road
- Secondary Road
- Key Local Road
- Future Connection
- Road Frontage Upgrade

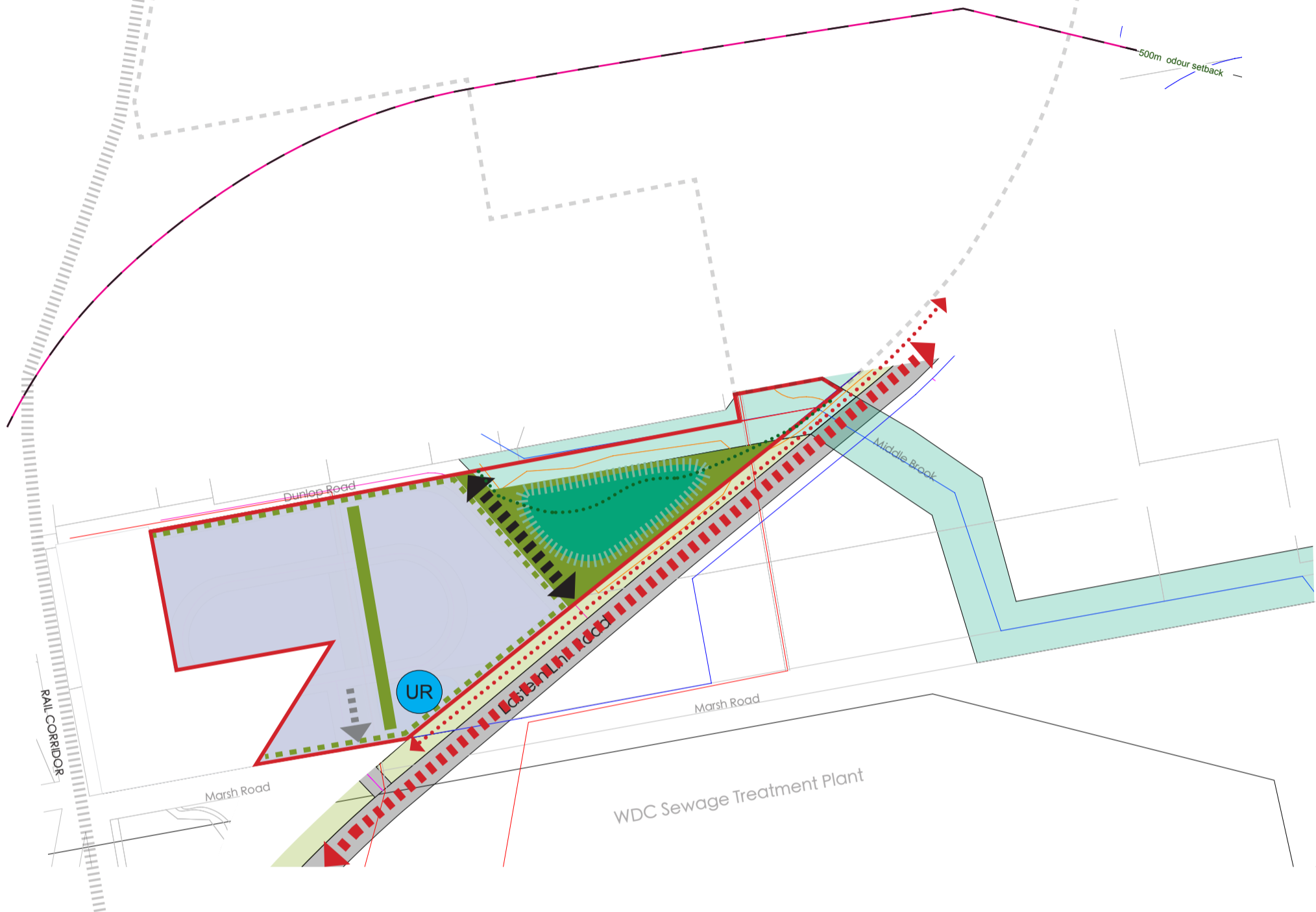




- ODP AREA BLOCK A
- Residential - min 12hh/ha (General and Medium Residential Density)
- Education/Community Area
- Small Commercial Hub
- R Open Space Reserve
- UR Utility Reserve
- SMA, Flowpath and Esplanade
- Green Link
- Naturalised Channel
- Shared Pedestrian/Cycle Pathway
- New Intersection
- Primary Road
- Secondary Road
- Key Local Road
- Possible Future Connection
- Road Frontage Upgrade



- |   |   |   |  |   |                       |
|---|---|---|--|---|-----------------------|
|  | ODP AREA BLOCK B  |  | Odour Setback  |  | New Intersection      |
|  | Residential - min 12hh/ha<br>(General and Medium Residential Density) |  | Landscape Treatment B<br>to railway corridor           |  | REL - Primary Road    |
|  | Education/Community Space   |  | Landscape Treatment A<br>to rural lifestyle properties |  | Secondary Road        |
|  | Small Commercial Node   |  | SMA. Flowpath  |  | Key Local Road        |
|  | Open Space Reserve  |  | Green Link   |  | Future connection     |
|  | Utility Reserve   |  | Naturalised Channel                                    |  | Road frontage upgrade |
|   |   |  | Shared Pedestrian/Cycle Pathway                        |   |                       |
|   |   |  | Recreational walkway                                   |   |                       |



- ODP AREA BLOCKC
- Education/Community Area
- Open Space Reserve
- Natural Wetland
- UR Utility Reserve
- Flowpath and Esplanade
- Primary Road
- Secondary Road
- Possible Future Connection
- Shared Pedestrian/Cycle Pathway
- Green Link
- Landscape Treatments