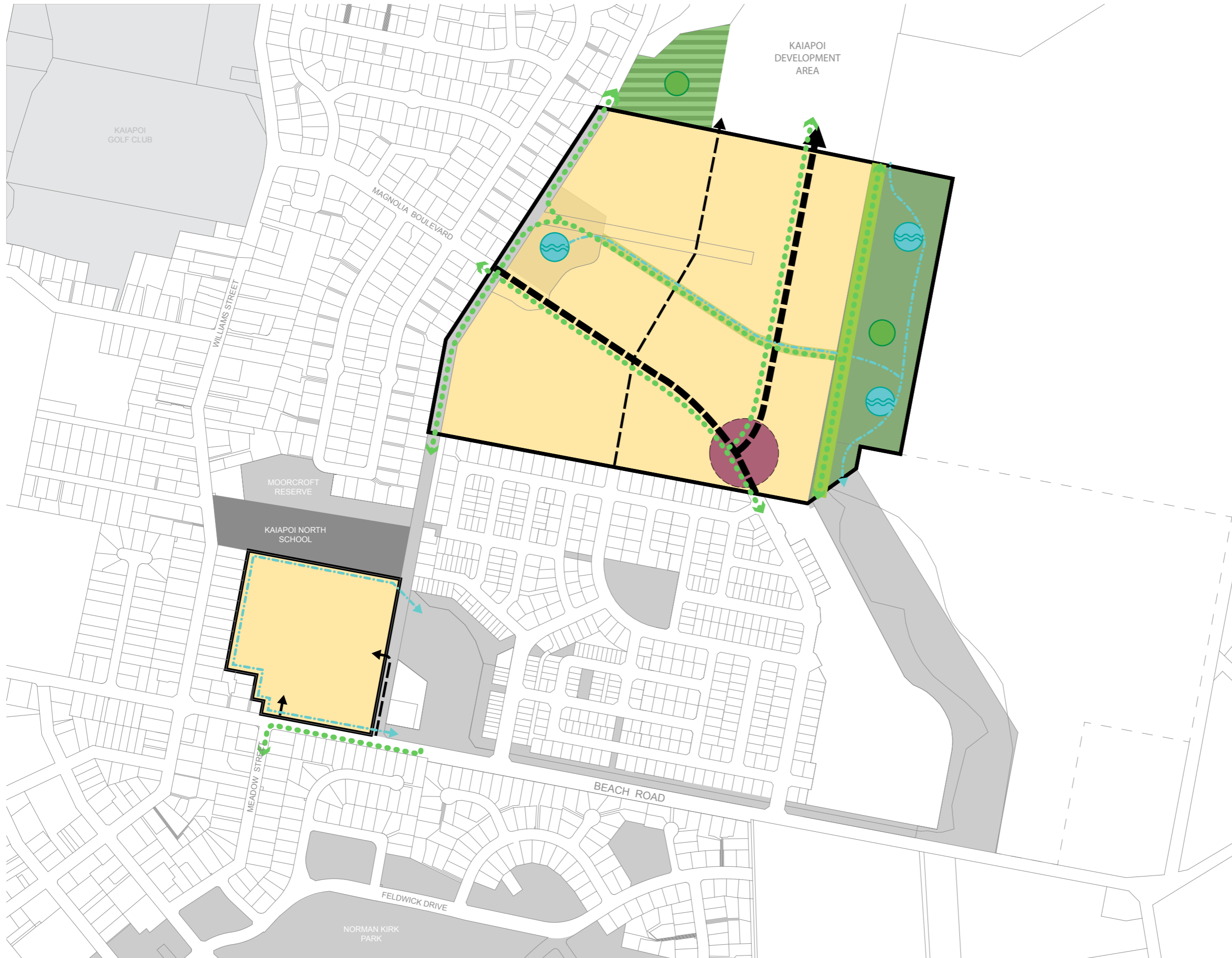














# EAST KAIAPOI OUTLINE DEVELOPMENT PLAN



## KEY

-  ODP Boundary
-  Medium Density Residential
-  Open Space and Realigned McIntosh Drain
-  Structure Plan Recreation Reserve  
*Outside of site boundaries  
Location and size may vary*
-  Neighbourhood Centre
-  Primary Connector  
*Indicative alignment - to include  
pedestrian and cycle linkages*
-  Local Road  
*Indicative alignment*
-  Recreational Corridor or Space  
*Location and alignment may vary*
-  Pedestrian / Cycle Link / Route  
*Location and alignment may vary*
-  Recreational Reserve  
*Indicative location  
Size to be determined*
-  Stormwater Management Area  
*Indicative location  
Size to be determined*
-  Stormwater Collection Route



0 100 200m

Updated 08.12.2023