




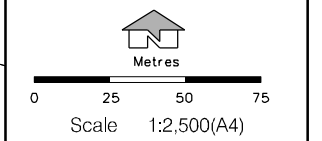


-  OUTLINE DEVELOPMENT PLAN AREA
-  EXISTING ROAD
-  LOCAL ROAD
-  PROPOSED ROAD DESIGN
-  STORMWATER MANAGEMENT AREA



NOTE:  
Disclaimer - refer to map legend sheet



Flaxton/Fernside  
 Business 6  
 Outline Development Plan  
**180**