











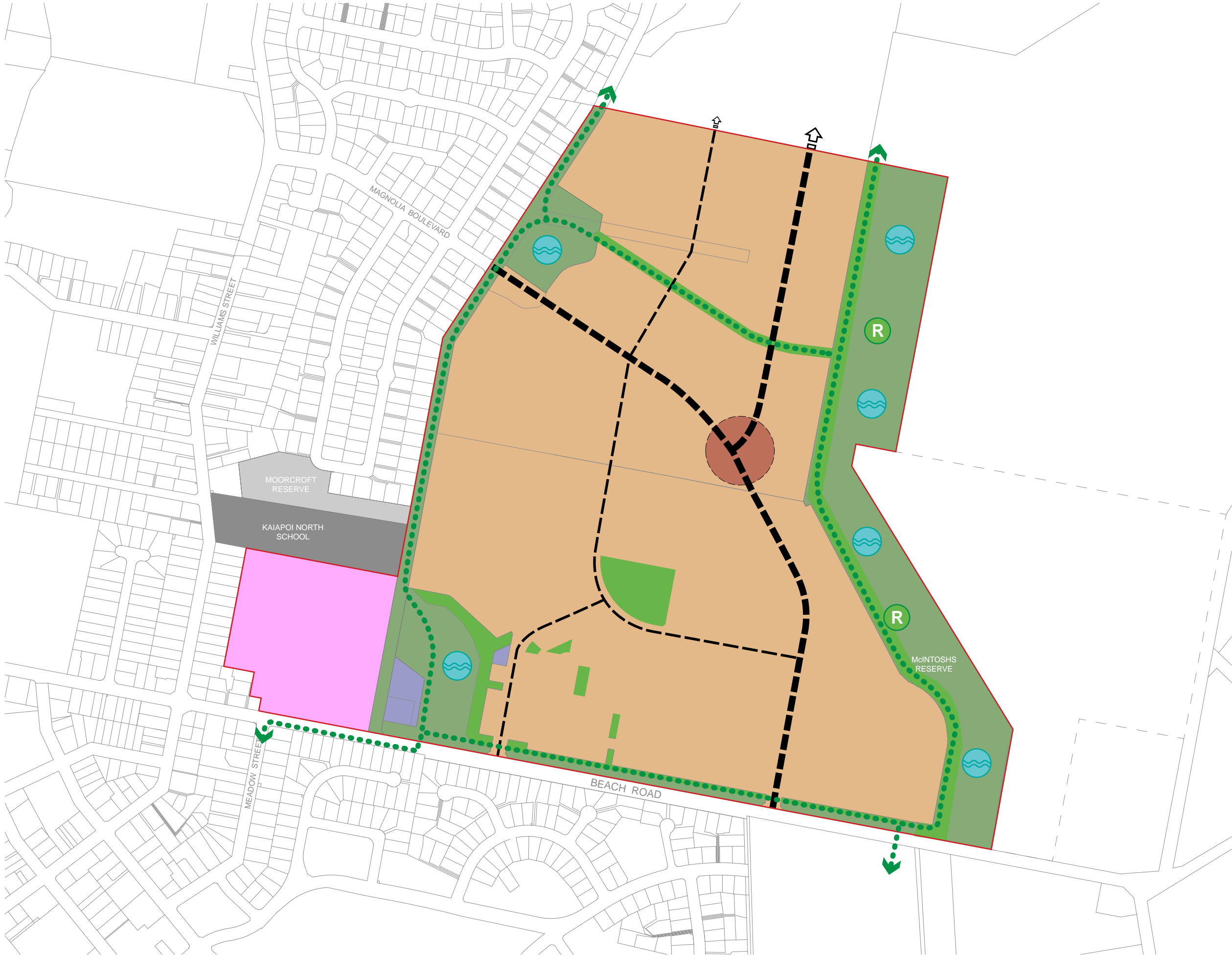


# BEACH GROVE

## OUTLINE DEVELOPMENT PLAN

### KEY

-  ODP Boundary
-  Medium Density Residential
-  Retirement Living
-  Neighbourhood Amenity
-  Open Space
-  Neighbourhood Centre
-  Primary Connector  
*Indicative alignment - to include pedestrian and cycle linkages*
-  Local Road  
*Indicative alignment*
-  Recreational Corridor or Space  
*Location and alignment may vary*
-  Pedestrian / Cycle Link / Route  
*Location and alignment may vary*
-  Recreational Reserve  
*Indicative location  
Size to be determined*
-  Stormwater Detention Area  
*Indicative location  
Size to be determined*



0 100 200m

Updated 08.09.2022