







-  Outline Development Plan Area
-  Local Road
-  Existing Water Races
-  Proposed Road Design
-  Pedestrian Cycleway Access
-  Tree Shelterbelt
-  Local Reserve

NOTE:
Disclaimer - refer to map legend sheet.



Meters



Scale 1:4,000 (A4)

Mandeville North
 McHughes Rd, Mandeville Rd
 Outline Development Plan

179

