








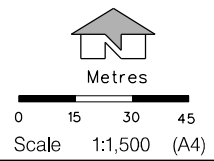




-  OUTLINE DEVELOPMENT PLAN AREA
-  OUTLINE DEVELOPMENT PLAN SUB AREAS
-  EXISTING ROAD
-  PROPOSED ROAD DESIGN
-  BUILDING FRONTAGE
-  GROUND FLOOR HOSPITALITY
-  PUBLIC CARPARK ACCESSWAY
-  LOCAL RESERVE
-  VEHICLE LOADING & MANOEUVRING

NOTE:
Disclaimer - refer to map legend sheet



**Rangiora Central
Outline Development Plan**

178