








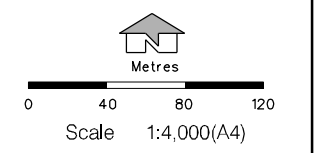


-  OUTLINE DEVELOPMENT PLAN AREA
-  EXISTING ROAD
-  LOCAL ROAD
-  PROPOSED ROAD DESIGN
-  LOCAL RESERVE
-  STORMWATER MANAGEMENT AREA
-  EXISTING SHELTERBELT TO BE RETAINED (IF PRACTICAL)
-  EXISTING SHELTERBELT TO BE RETAINED
-  STORMWATER PROPOSED SECONDARY FLOW PATH VIA DEVELOPMENT ROAD NETWORK

NOTE:
Disclaimer - refer to map legend sheet



**Bradleys Road, Ohoka
Outline Development Plan**

169B

