









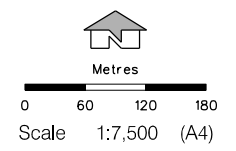


-  OUTLINE DEVELOPMENT PLAN AREA
-  EXISTING ROAD
-  PROPOSED LOCAL ROAD
-  PROPOSED ROAD DESIGN
-  PEDESTRIAN CYCLEWAY ACCESS
-  WATERCOURSE
-  STORMWATER MANAGEMENT AREA
-  VIEW PROTECTION AREA
-  BUILDING SETBACK 15m
-  LANDSCAPE STRIP 5m

NOTE:  
Disclaimer - refer to map legend sheet



Tuahiwi East  
 Outline Development Plan  
**176B**