














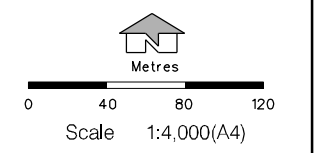


-  OUTLINE DEVELOPMENT PLAN AREA
-  LOCAL ROAD
-  PROPOSED ROAD DESIGN
-  PEDESTRIAN CYCLEWAY ACCESS
-  HORSE TRACK
-  POSSIBLE CONNECTION TO OHOKA STREAM & FUTURE 4Hc LOTS
-  LOCAL RESERVE
-  STORMWATER MANAGEMENT AREA
-  EFFLUENT SPREADING ODOUR CONTROL SETBACK AREA
-  POULTRY ODOUR CONTROL SETBACK AREA
-  LAND WITHIN DENSITY AREA A (MIN 1.00HA)
-  LAND WITHIN DENSITY AREA B (MIN 0.50HA)
-  LAND WITHIN DENSITY AREA C (MIN 0.4HA)
-  LAND WITHIN DENSITY AREA D (MIN 0.3HA)
-  LAND WITHIN DENSITY AREA E (MIN 0.25HA)

NOTE:
Disclaimer - refer to map legend sheet



**Bradleys Road, Ohoka
Outline Development Plan**

169A

