







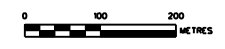


-  Area of Development
 -  Existing Road
 -  Proposed Road
 -  Proposed Stream Diversion
 -  Overland Drainage System
 -  Power Lines
 -  Proposed Stormwater Management Area
 -  Spring Head
- Note: Flow From Spring Heads Shall Be Kept Separate From The Stormwater Management System

NOTE:
Disclaimer - refer to map legend sheet



Scale 1:10,000 (A4)



**Southbrook
Outline Development Plan**

154