




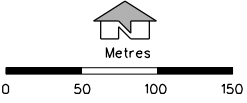


WAIMAKARIRI DISTRICT COUNCIL

-  OUTLINE DEVELOPMENT PLAN AREA
-  EXISTING ROAD
-  LOCAL ROAD
-  PROPOSED ROAD DESIGN
-  STREAM PROTECTION AREA REFER CHAPTER 27: NATURAL HAZARDS

NOTE:
Disclaimer - refer to map legend sheet



Metres

0 50 100 150

Scale 1:5,000(A4)

Todds Road Business Zone Outline Development Plan

175