









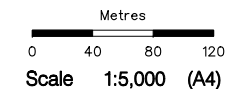


-  Area of Development
-  Existing Road
-  Proposed Road
-  Overland Drainage System
-  Proposed Local Reserve
-  Proposed Stormwater Management Area
-  Proposed School Site
-  Proposed Comprehensive Residential Development
-  Cycleway / Walkway
-  Spring Head

Note:
The Spring head shall be kept separate from the stormwater management area. Any outflow from the spring shall be routed separately to the drain alongside Northbrook Road.

NOTE:
Disclaimer - refer to map legend sheet



**East Rangiora
Outline Development Plan**

152