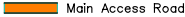
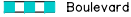


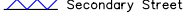
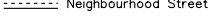

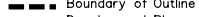
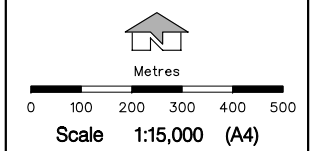


-  Main Access Road
-  Boulevard
-  Main Street
-  Primary Street
-  Secondary Street
-  Neighbourhood Street
-  Accessway
-  Boundary of Outline Development Plan

Note: Data Supplied by Boffa Miskell Limited July 2002

NOTE: Disclaimer - refer to map legend sheet



**Pegasus;**  
**Road Classification**  
**143**

