






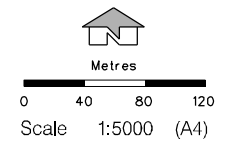


-  OUTLINE DEVELOPMENT PLAN AREA
-  EXISTING ROAD
-  LOCAL ROAD
-  PROPOSED ROAD DESIGN
-  PEDESTRIAN CYCLEWAY ACCESS
-  PROPOSED REALIGNED WATER RACES
-  TRANSPOWER HIGH VOLTAGE LINES

NOTE:
Disclaimer - refer to map legend sheet



**McHughs Road
 Mandeville North
 Outline Development Plan**
174

