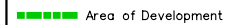
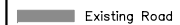



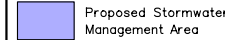
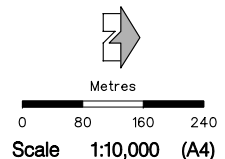


-  Area of Development
-  Existing Road
-  Proposed Road
-  Overland Drainage System
-  Proposed Local Reserve
-  Proposed Stormwater Management Area

For the purpose of this plan:

1. The stormwater management system shall be designed so that peak flows do not exceed: (see Waimakariri District Council report 03103000048)
 - ① 1.45 m³ /sec in the Pentecost Drain and
 - ② 15.93 m³/sec in the Southbrook St and
 - ③ 1.54 m³/sec in the Northbrook Stream
2. No stormwater discharge from the Outline Development Plan area shall be directed to the Wakefield Stream.

NOTE:
Disclaimer - refer to map legend sheet



**West Rangiora;
Outline Development Plan**

151

