











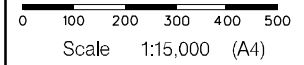


-  Eastern Conservation Management Area
-  Open Space
-  Western Ridge Conservation Area
-  Special Purpose Area
-  Mudfish Conservation Area
-  Town Square - Intensive Business
-  Town Centre - Bus 1 Intensive Business
-  Town Centre - Bus 1 General Business
-  Areas in Residential 6A zone not subject to setback requirements (Refer to Table 31.1 under Rules 31.1.1.14 & 31.1.1.15)
-  Reserves / Parks
-  Primary School
-  Residential Areas

Note:  
Data Supplied by  
Boffa Miskell Limited  
July 2002

NOTE:  
Disclaimer - refer to map legend sheet



Pegasus  
Outline Development Plan  
**142**

