











-  OUTLINE DEVELOPMENT PLAN AREA
-  EXISTING ROAD
-  PROPOSED ROAD DESIGN
-  LOCAL ROAD
-  URBAN COLLECTOR ROAD
-  PEDESTRIAN CYCLEWAY ACCESS
-  STORMWATER MANAGEMENT AREA
-  COMPREHENSIVE RESIDENTIAL DEVELOPMENT AREA
-  LOCAL RESERVE
-  PROPOSED PUMP STATION

NOTE:
Disclaimer - refer to map legend sheet

