








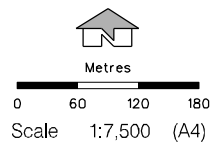


-  OUTLINE DEVELOPMENT PLAN AREA
-  STORMWATER MANAGEMENT AREA
-  PROPOSED PUMP STATION
-  A SEWER CATCHMENT AREA
-  B SEWER CATCHMENT AREA
-  RISING MAIN TO THE EXISTING SEWER NETWORK
-  GENERAL CATCHMENT FLOW
-  POUND OUTLET
-  CHRISTCHURCH AIRPORT 50dBA NOISE CONTOUR

NOTE:
Disclaimer - refer to map legend sheet



West Kaiapoi
Outline Development Plan
Infrastructure Network Plan
164C