











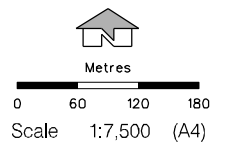




-  OUTLINE DEVELOPMENT PLAN AREA
-  LOCAL / NEIGHBOURHOOD RESERVE
-  RECREATION AND ECOLOGICAL LINKAGES
-  STORMWATER MANAGEMENT AREA
-  AREA A
-  AREA B
-  AREA C
-  BUSINESS 4
-  BUSINESS 4 (PARKING & ACCESS)
-  30m RESIDENTIAL BUILDING LINE
-  POSSIBLE FUTURE ROAD
-  CHRISTCHURCH AIRPORT 50dBA NOISE CONTOUR

NOTE:
Disclaimer - refer to map legend sheet



West Kaiapoi
Outline Development Plan

164A