








-  Flooding Area subject to Rule 27.2.4
-  Sewage Treatment and Disposal Area
-  Zone Boundary
-  Indicative of Taranaki Stream

-  Access to SH1 subject to Rules 30.6.1.6b & 30.6.2.1
-  Access to SH1 subject to Rule 30.6.1.6a
-  Section of Road subject to Rule 30.1.2.1

NOTE:
Disclaimer - refer to map legend sheet

