









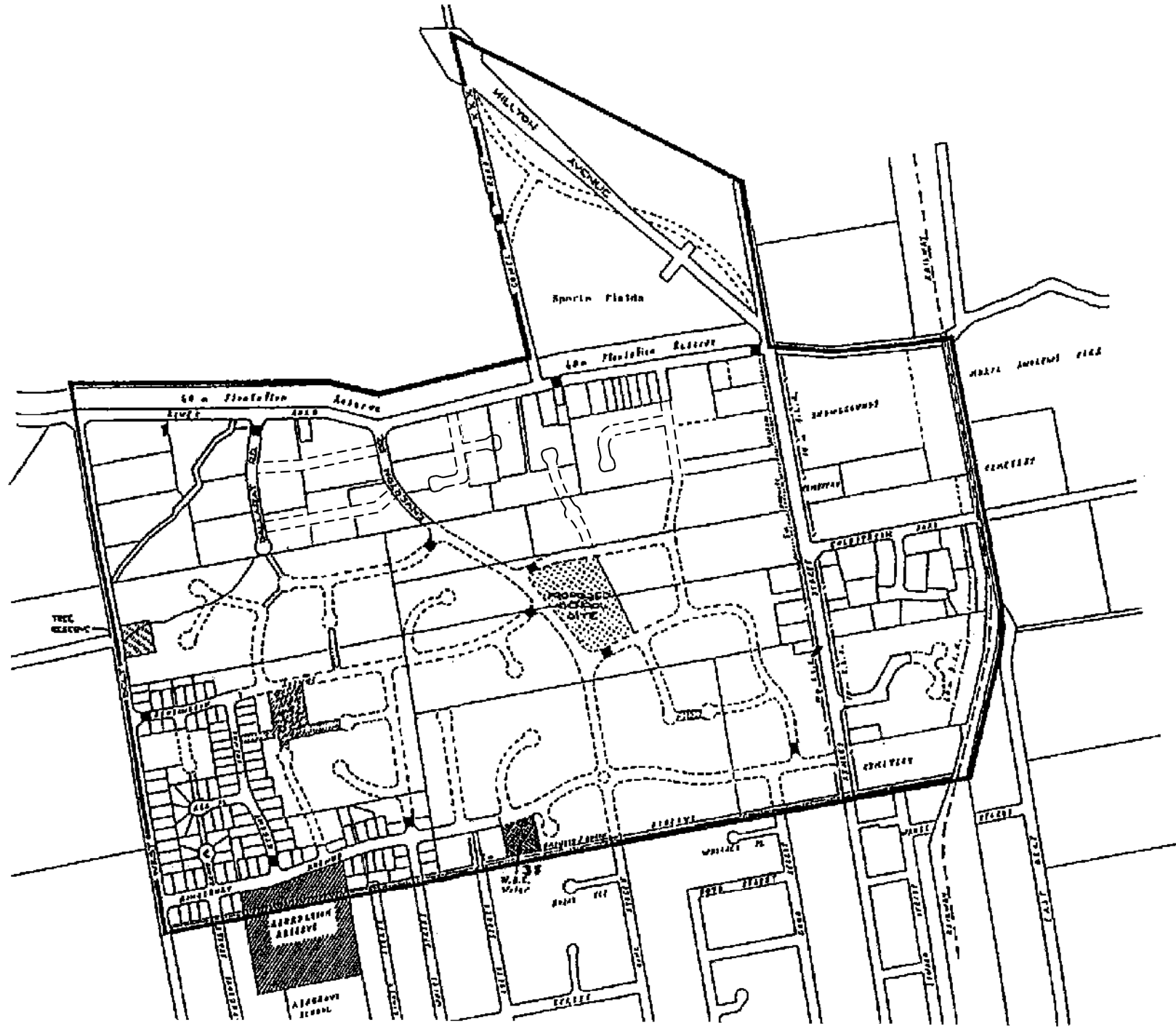


-  Development Area
-  Existing Legal Roads
-  Proposed Roads
-  Existing Reserves
-  Proposed Reserves
-  Building Line
-  Proposed Threshold
-  Proposed Road Closed
-  Proposed Public Waterworks
-  Proposed School Site



NOTE:  
Disclaimer - refer to map legend sheet

