



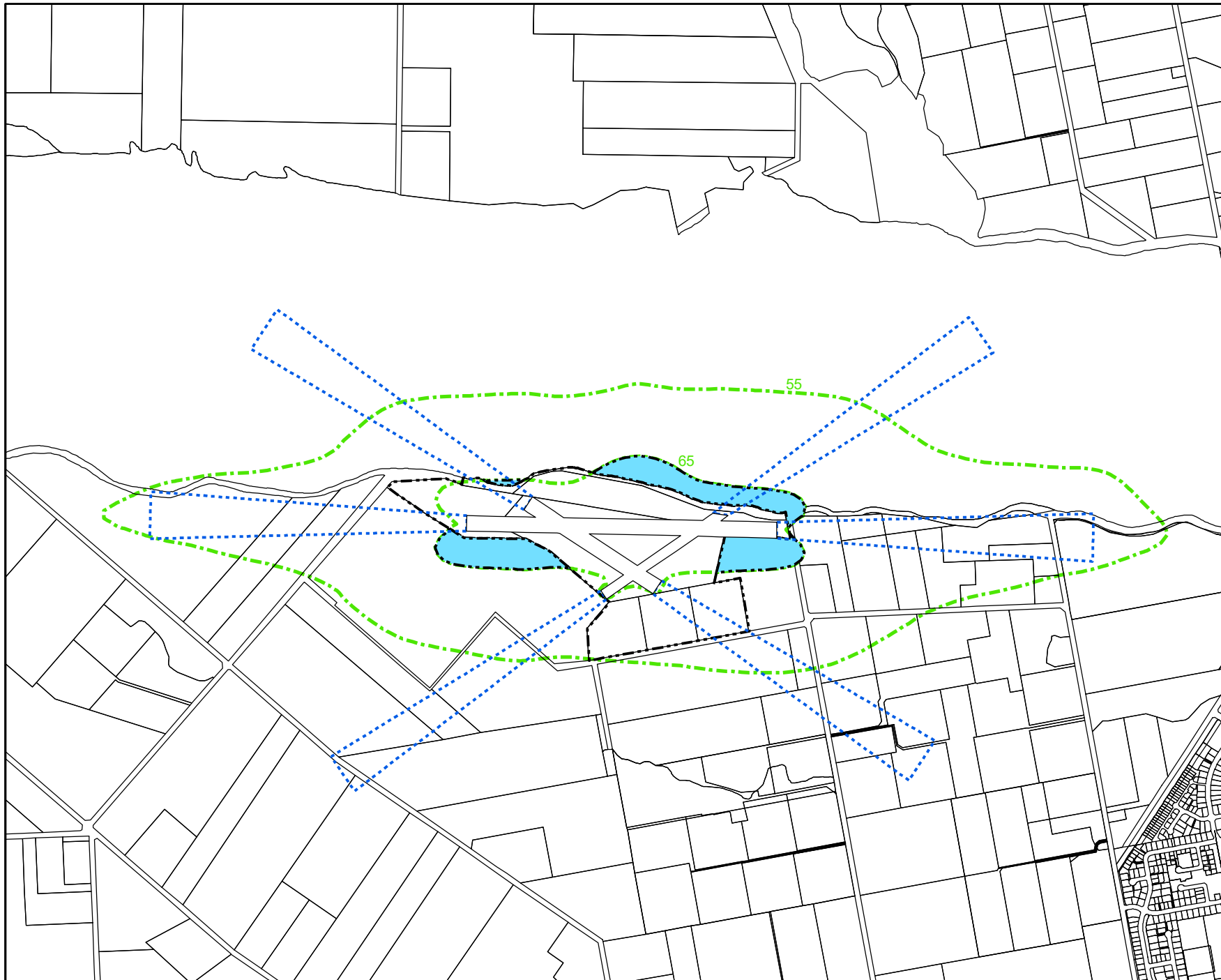



-  Take Off Climb and Approach obstacle limitation surface
-  Noise Sensitive Activities and Aircraft Risk Designation
-  Airport Purposes Designation
-  Noise Contours in dBa



NOTE:
Disclaimer - refer to map legend sheet.



Meters



Scale 1:20,000 (A4)

Rangiora Airfield

145